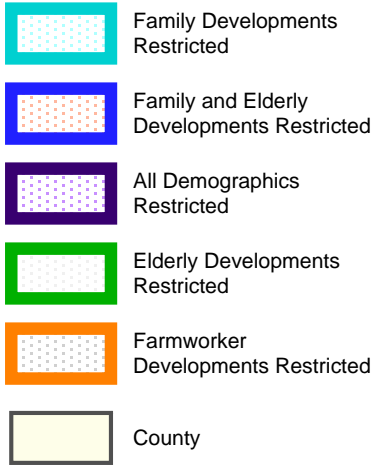
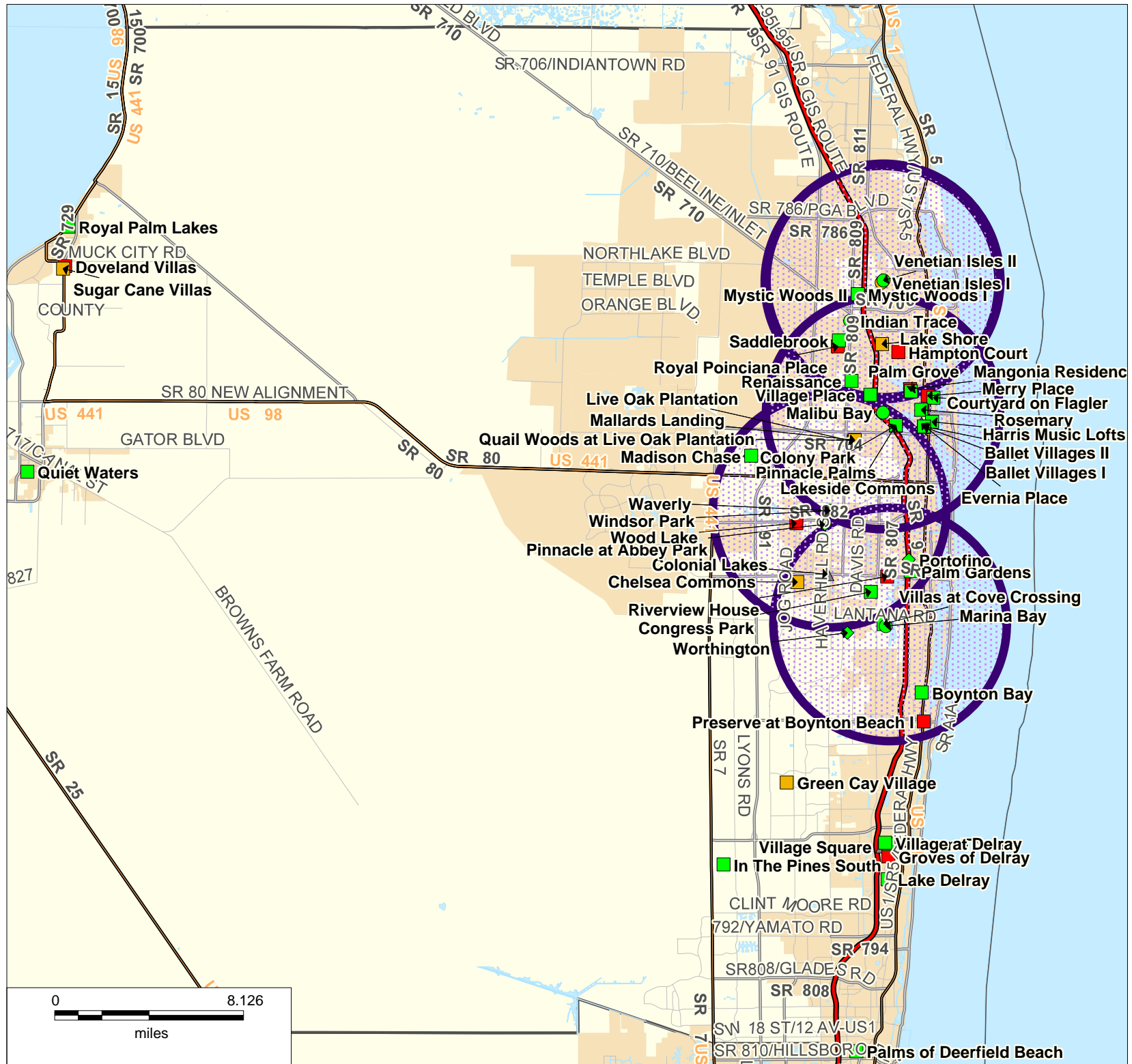
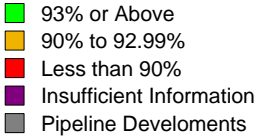


# Palm Beach County Proposed Limited Development Area



## Average Occupancy 10/12-3/13

\*Active Developments unless noted



This map may not reflect the complete LDA boundary for this county. Please refer to the draft description of the LDA boundaries, which is posted along with these maps. Map as of 5.6.2013

